



FUSS & O'NEILL

November 6, 2023



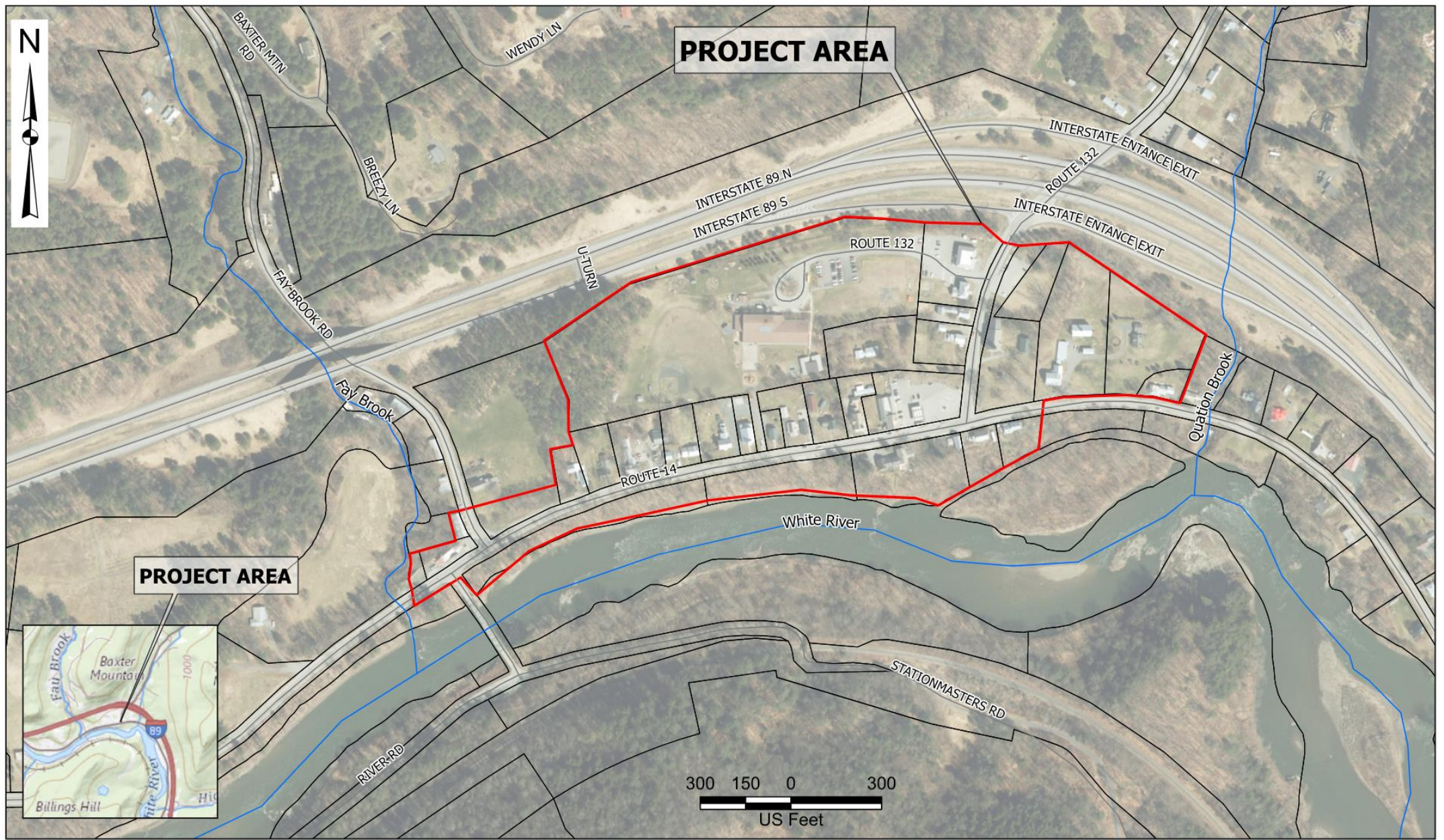
**SHARON, VT**  
**PROJECT DEFINITION**  
Sharon TAP TA23(8)

---

**LOCAL CONCERNS MEETING**



Path: K:\P2023\0005\S01\MXD\2023005\_S10\_BaseMap.aprx; Layout Name: Figure 2 Map Name: Date Exported: 10/26/2023 10:30 AM User: LCromer Date Saved: 10/26/2023 10:25 AM



Legend	
Stream/River	Project Area
Road	Parcel Boundary

Disclaimer: This map is not the product of a Professional Land Survey. It was created by Fuss & O'Neill, Inc. for general reference, informational, planning and guidance use, and is not a legally authoritative source as to location of natural or manmade features. Proper interpretation of this map may require the assistance of appropriate professional services. Fuss & O'Neill, Inc. makes no warranty, express or implied, related to the spatial accuracy, reliability, completeness, or currentness of this map.

**FUSS & O'NEILL**  
 205 Billings Farm Rd  
 White River Junction, VT 05001  
 802.698.0370 | www.fando.com

**PROJECT BASE MAP**  
 Sharon Village Sidewalk  
 Scoping Study

SHARON VERMONT

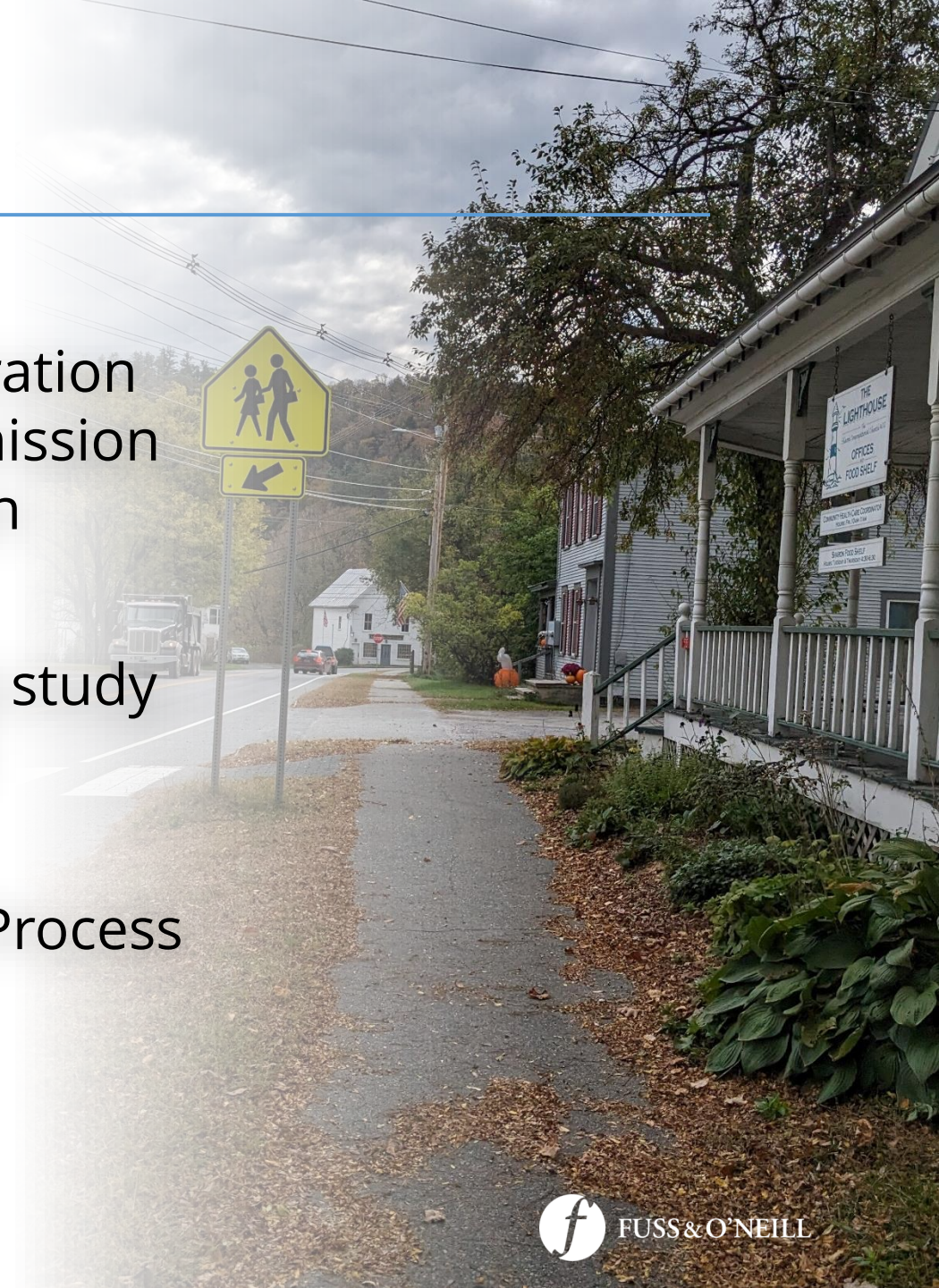
PROJ. No. 20230005.S01
DATE: OCTOBER 2023
<b>FIGURE 1</b>



# Background

---

- Town of Sharon initiated the project in collaboration with Two Rivers-Ottawaquechee Regional Commission (TRORC) and Vermont Agency of Transportation (VTrans)
- Town hired Fuss & O'Neill to conduct a scoping study for the Village to improve pedestrian & bicycle mobility and safety
- Study will follow VTrans' Project Development Process for Project Definition





# Project Team

---

- Rita Seto, AICP – TRORC, Municipal Project Manger
- Nicola Shipman – Town of Sharon
- Derek Kenison – VTrans Project Manager
- Nicole Fox, PE – Fuss & O'Neill Project Manager
- Jacob Fowler, EIT – Fuss & O'Neill Project Engineer





# Local Concerns Meeting Overview

---

- Review project development process
- Review project area
- Discuss existing conditions
- **Gather feedback on issues, concerns, ideas**



# Project Development Process

---

1. Project Definition
2. Project Design
3. Construction





# Project Definition

---

1. Data collection
2. Local Concerns Meeting
3. Purpose & Need Statement
4. Alternatives Development
5. Alternatives Presentation Meeting & Acceptance
6. Scoping Report & Concept Designs





# Project Schedule

---

- Kickoff Meeting – October 2023
- Local Concerns Meeting – November 2023
- Alternatives Presentation Meeting – March 2024
- Draft Scoping Report – May 2024
- Final Scoping Report – July 2024





Complete project survey:

<https://tinyurl.com/SharonStudy>

Scan with cell phone camera to open survey →



Or send written comments to

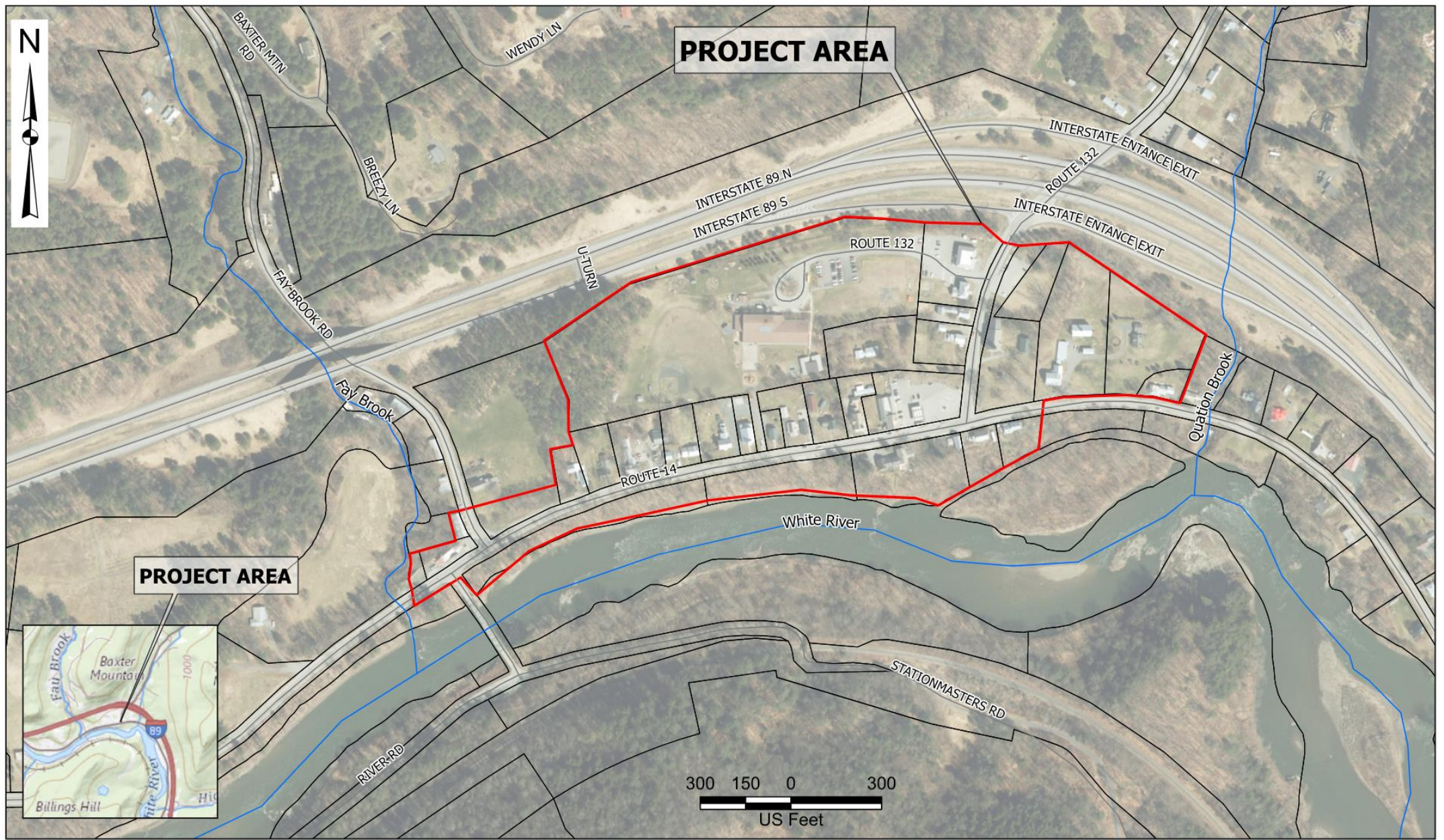
Rita Seto at [rseto@trorc.org](mailto:rseto@trorc.org)

by

Monday, November 20, 2023



Path: K:\P2023\0005\S01\MXD\2023005\_S01\_BaseMap.aprx; Layout Name: Figure 2 Map Name: Date Exported: 10/26/2023 10:30 AM User: LCromer Date Saved: 10/26/2023 10:25 AM



Legend	
Stream/River	Project Area
Road	Parcel Boundary

Disclaimer: This map is not the product of a Professional Land Survey. It was created by Fuss & O'Neill, Inc. for general reference, informational, planning and guidance use, and is not a legally authoritative source as to location of natural or manmade features. Proper interpretation of this map may require the assistance of appropriate professional services. Fuss & O'Neill, Inc. makes no warranty, express or implied, related to the spatial accuracy, reliability, completeness, or currentness of this map.

**FUSS & O'NEILL**  
 205 Billings Farm Rd  
 White River Junction, VT 05001  
 802.698.0370 | www.fando.com

**PROJECT BASE MAP**  
 Sharon Village Sidewalk  
 Scoping Study

SHARON VERMONT

PROJ. No. 20230005.S01
DATE: OCTOBER 2023
<b>FIGURE 1</b>